

**Braunstone Town Library Profile**  
**September 2015**

**Appendix C (1)**

## Braunstone Town Library

At the time of the 2011 Census, the population of the Braunstone Town library catchment\* was 20,435; of which, 15,476 (76 percent) were white and 4,959 (24 percent) were non-white. There were 4,750 residents under the age of 18 (23 percent), and 3,138 residents aged 65 and over (15 percent). Areas within the catchment with high numbers of younger residents can be found in the Braunstone area of Leicester City, Thorpe Astley and the area to the west of Narborough Road. Parts of the catchment with higher numbers of residents aged 65 and over can be predominantly found in the area between Kingsway and Lubbesthorpe Way.

The table below shows the complete population breakdown of the catchment by age;

Age	Persons	Percent
0 to 4	1,428	7.0
5 to 11	1,765	8.6
12 to 17	1,557	7.6
18 to 29	3,295	16.1
30 to 49	5,900	28.9
50 to 64	3,352	16.4
65 to 74	1,610	7.9
75 to 84	1,155	5.7
85+	373	1.8

Source: ONS

There were 4,541 people (28 percent) of working age in the area with no qualifications, 4,915 (30 percent) with Level 1 or 2 qualifications and 4,954 (31 percent) with Level 3 qualifications or above. There were 10,683 economically active people of working age in the library catchment; of which 682 (6 percent) were unemployed and 492 (5 percent) were full-time students. There were 489 households (6 percent) in the library catchment where no member of the household spoke English as a main language.

In 2011, there were 2,211 single person households in the catchment, 633 households aged 65 and over and 992 lone parent households. Of the 5,959 families in the area, 3,304 (55 percent) had no dependent children, 1,212 (20 percent) had one dependent child, 1,000 (17 percent) had two dependent children while 443 (7 percent) had three or more dependent children. In total, there were 4,794 dependent children in the library catchment.

Of the 8,181 households in the area, 3,297 (40 percent) were not deprived in any dimension, 2,721 (33 percent) were deprived in one dimension and 2,163 (26 percent) were deprived in two or more dimensions. These areas are mainly located in and around Braunstone area of

Leicester City. One LSOA, covering the Braunstone Lane/ Beech Drive area of Braunstone is placed in the top 10 percent most deprived in Leicestershire. The part of the catchment in Leicester City, west of Narborough Road is placed in the 10 percent most deprived in England.

There were 1,712 people (8 percent) in the library catchment whose day to day activities were limited a lot, 1,849 (9 percent) whose activities were limited a little and 16,874 (83 percent) whose activities were not limited. There were 1,817 households (22 percent) without access to a car or van in 2011, 3,725 (46 percent) with access to one car or van while 2,639 households (32 percent) had access to more than one car or van. Areas with higher numbers of households without access to a car or van were located in and around the Braunstone area of Leicester City while areas with higher numbers of multi-vehicle households could be found in Thorpe Astley and along Narborough Road.

There were 5 communal establishments in the area in 2011, housing 16 people. There are currently no dwellings with planning permission or under construction within the library catchment.

\*The catchment is defined as the area covered by census output areas containing 80 percent of the library borrowers, by distance to the output area population centroid.

### Further Links

#### ONS Neighbourhood Statistics

<http://neighbourhood.statistics.gov.uk/dissemination/LeadHome.do?n=0&s=1442245815519&enc=1&njs=true&nsc=false&nsvg=false&nswid=1280>

#### 2011 Census Table Finder

[https://www.nomisweb.co.uk/census/2011/data\\_finder](https://www.nomisweb.co.uk/census/2011/data_finder)

#### Monthly Unemployment Data

[https://public.tableau.com/views/UnemploymentBulletin/HeadlineData?:embed=y&:display\\_count=no&:showVizHome=no#](https://public.tableau.com/views/UnemploymentBulletin/HeadlineData?:embed=y&:display_count=no&:showVizHome=no#)

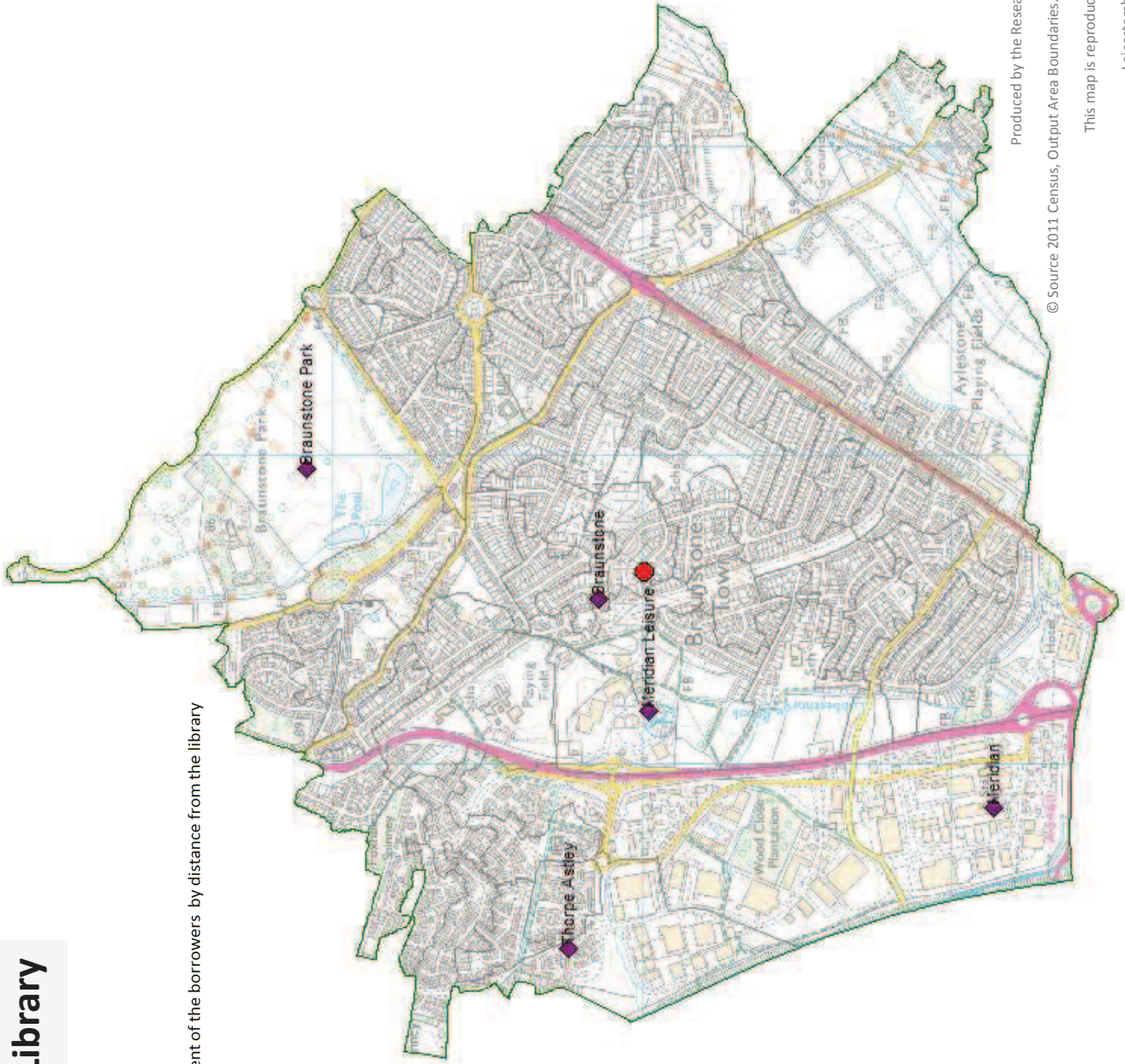
**Disability Living Allowance by Disabling Condition** <https://www.nomisweb.co.uk/query/construct/summary.asp?mode=construct&version=0&dataset=138>

# Braunstone Town Library

◆ Villages

● Library

Output area covering 80 percent of the borrowers by distance from the library



Produced by the Research & Insight Team, Leicestershire County Council.

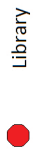
© Source 2011 Census, Output Area Boundaries. Crown Copyright 2015. Crown Copyright material.

This map is reproduced with the permission of the Controller of HMSO.

Leicestershire County Council. LA100019271. Published 2015.

# Population

## Number of people - Age groups

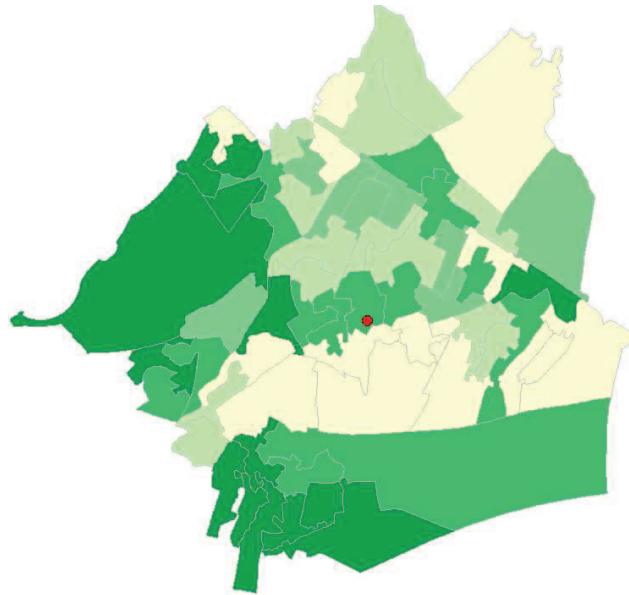


Library


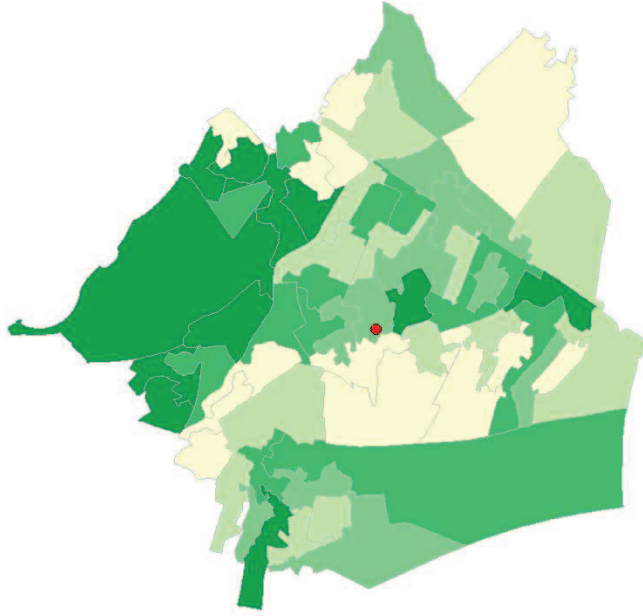


Output area covering 80 percent of the borrowers by distance from the library


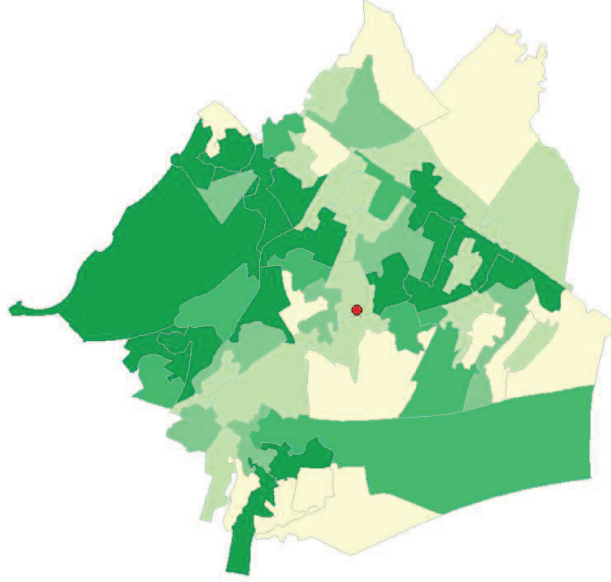
### Ages 0 to 4



### Ages 5 to 11



### Ages 12 to 17



Data table: QS103EW - Age of single year - Persons

Source : ONS - Census 2011

Produced by the Research & Insight Team, Leicestershire County Council.

© Source 2011 Census, Output Area Boundaries. Crown Copyright 2015. Crown Copyright material.

# Population

Number of people - Age groups

● Library

□

Output area covering 80 percent of the borrowers by distance from the library

Ages 18 to 29

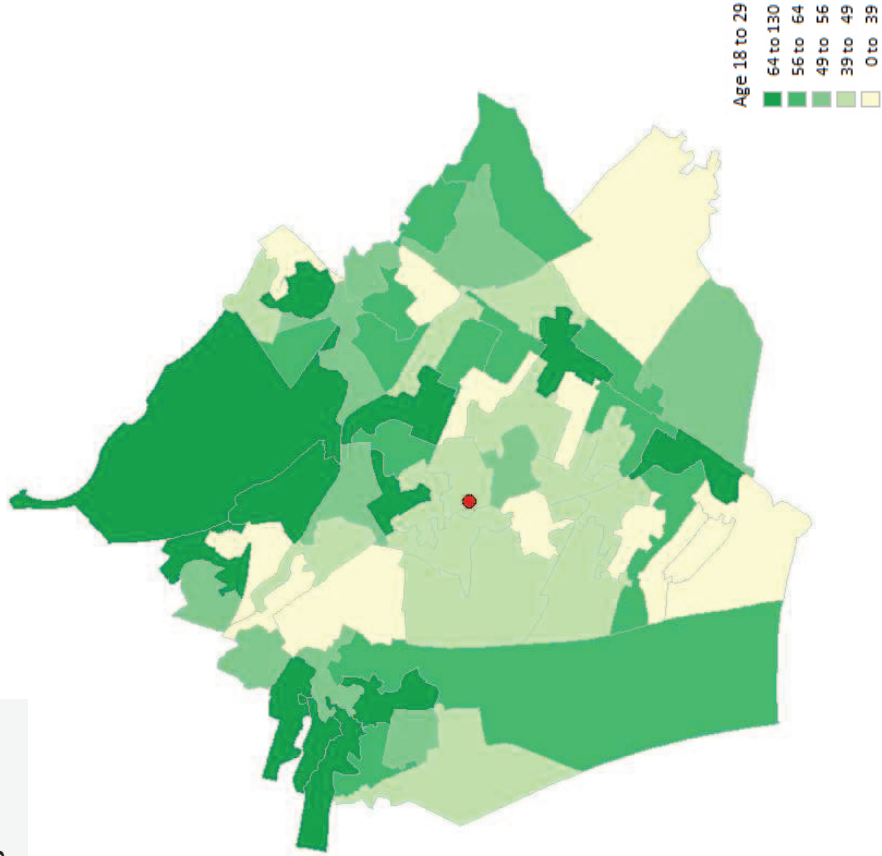
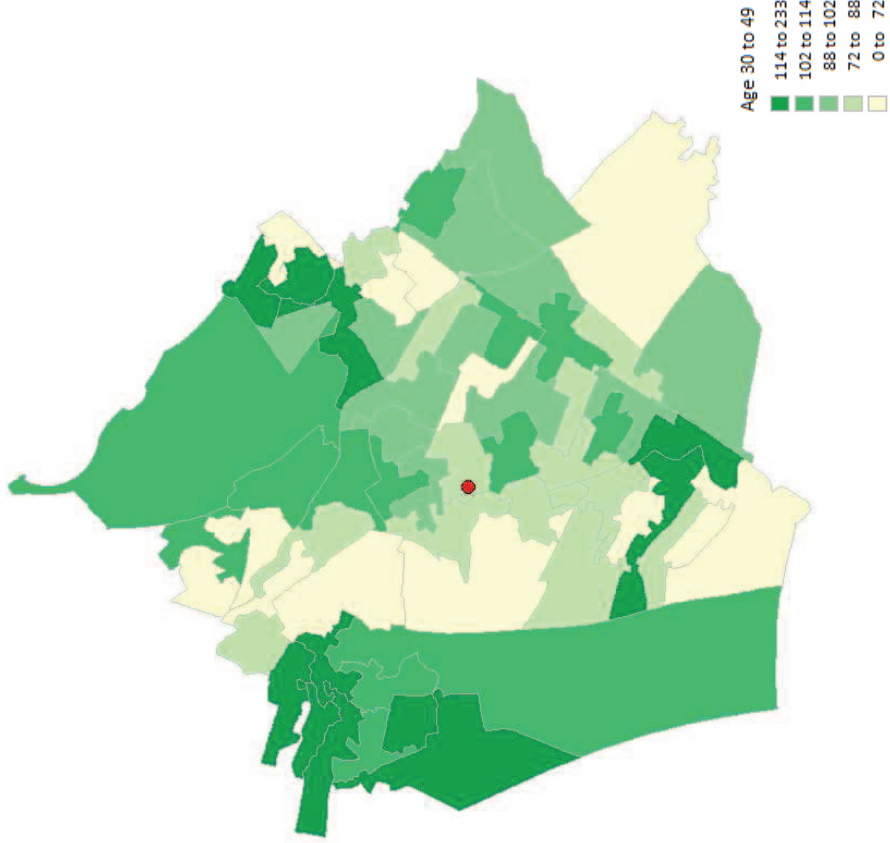


Table: QS103EW - Age of single year - Persons

Source : ONS - Census 2011

Ages 30 to 49



Produced by the Research & Insight Team, Leicestershire County Council.

© Source 2011 Census, Output Are Boundaries. Crown Copyright 2015. Crown Copyright material.

# Population

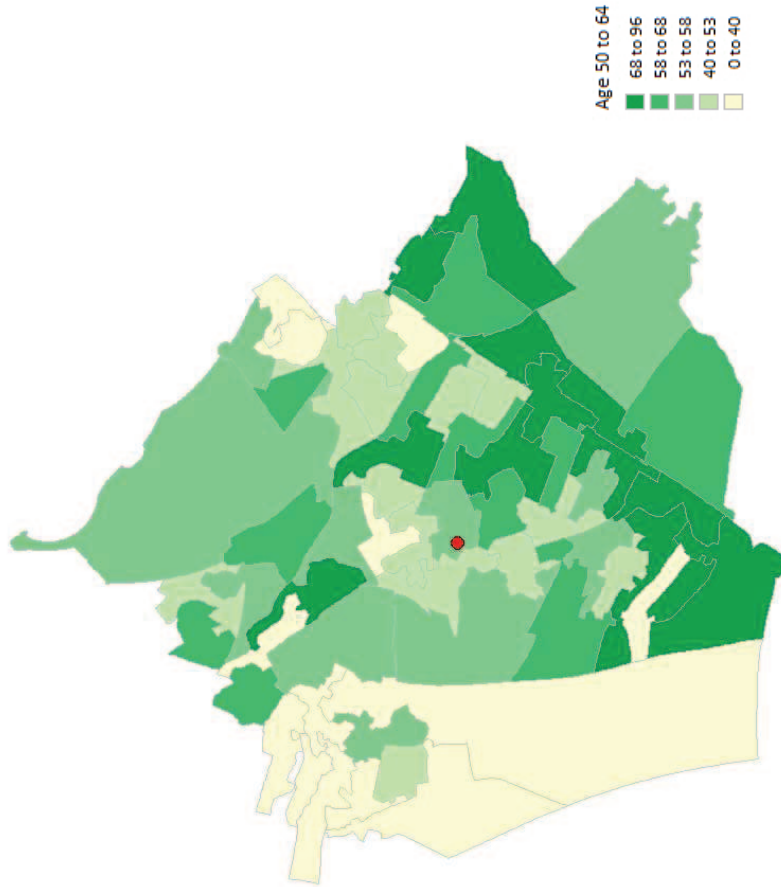
## Number of people - Age groups

● Library

□

Output area covering 80 percent of the borrowers by distance from the library

### Ages 50 to 64



### Ages 65 + and over

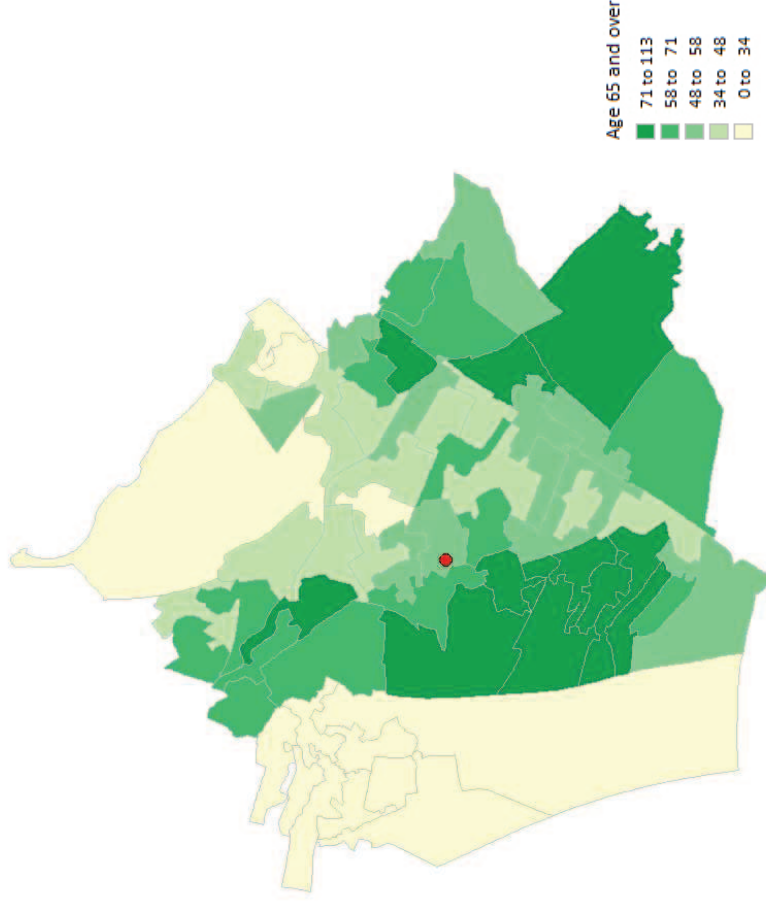


Table: QS103EW - Age of single year - Persons

Source : ONS - Census 2011

Produced by the Research & Insight Team, Leicestershire County Council.

© Source 2011 Census, Output Are Boundaries. Crown Copyright 2015. Crown Copyright material.

# Ethnicity Group

## Number of people - Ethnic groups

● Library

□

Output area covering 80 percent of the borrowers by distance from the library

## Ethnic Group - White

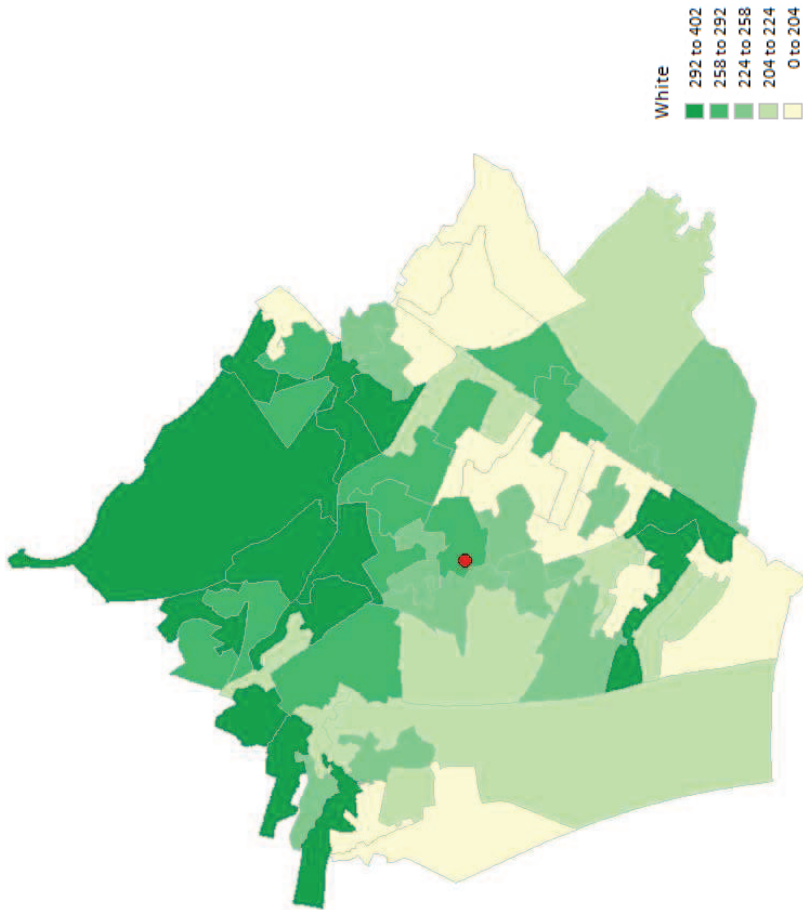
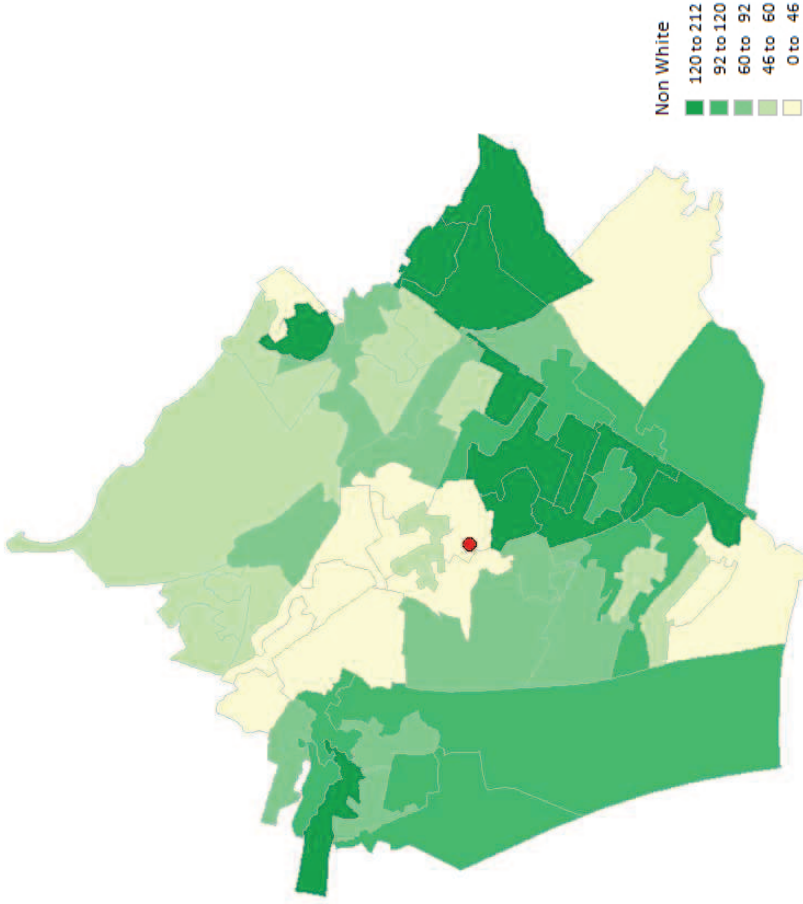


Table: KS201EW - Ethnic Group - Persons - All usual residents  
Source : ONS - Census 2011

## Ethnic Group - Non - White



Produced by the Research & Insight Team, Leicestershire County Council.  
© Source 2011 Census, Output Area Boundaries. Crown Copyright 2015. Crown Copyright material.

## Economic Activity

Number of people - Economic activity



Library



Output area covering 80 percent of the borrowers by distance from the library

Economically Active - Unemployed

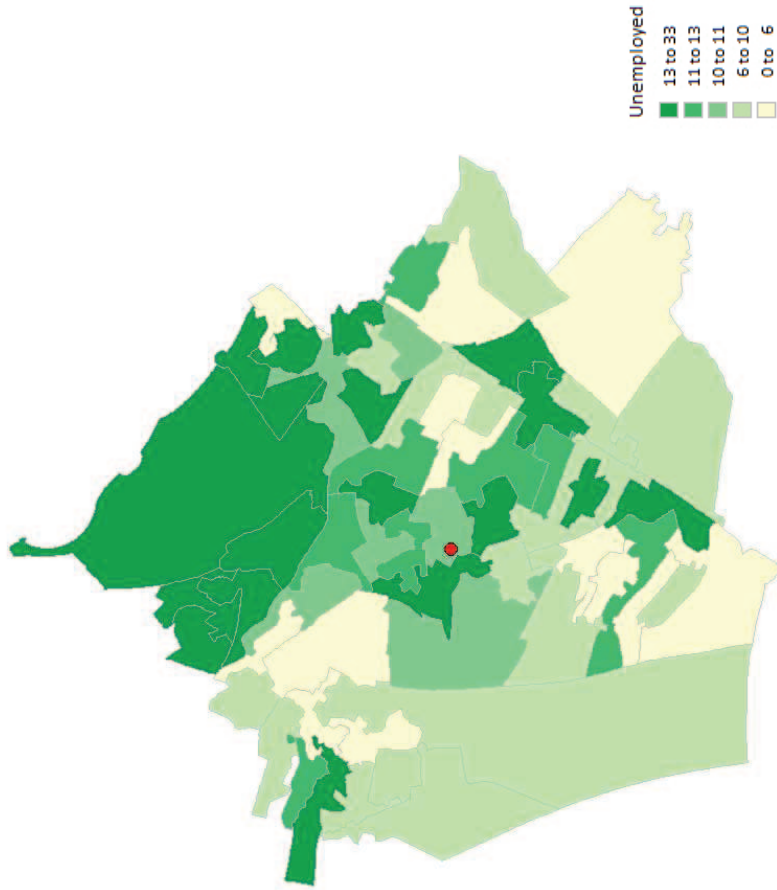
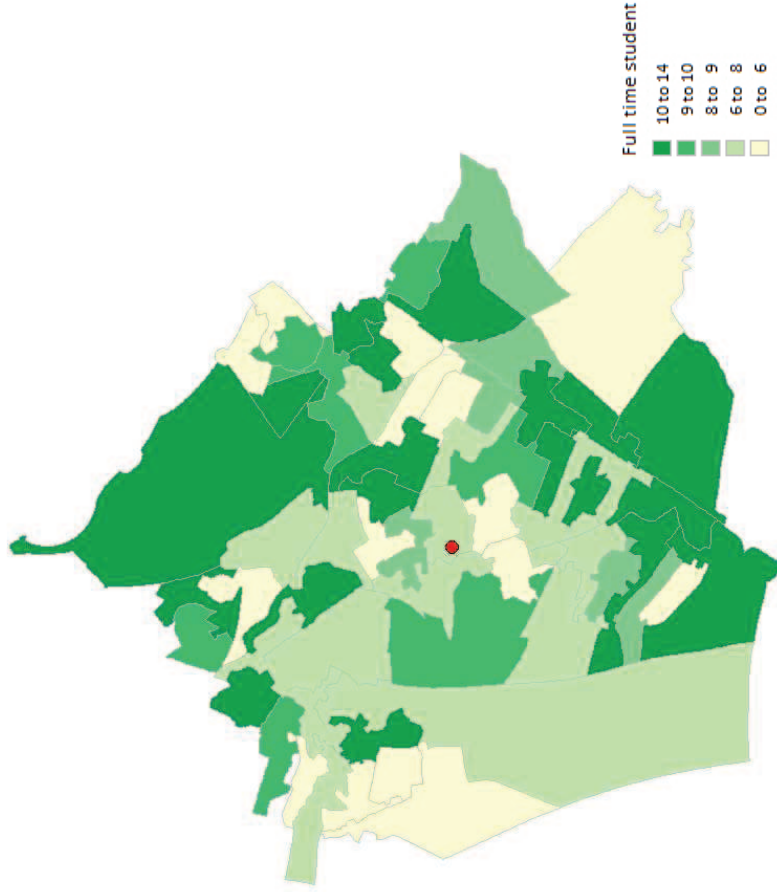


Table: QS601EW - Economic Activity - Persons - 16-74 residents

Source : ONS - Census 2011

Economically Active - Full-time Students



Produced by the Research & Insight Team, Leicestershire County Council.

© Source 2011 Census, Output Are Boundaries. Crown Copyright 2015. Crown Copyright material.



# Car or Van Availability

## Number of households - Car or van availability

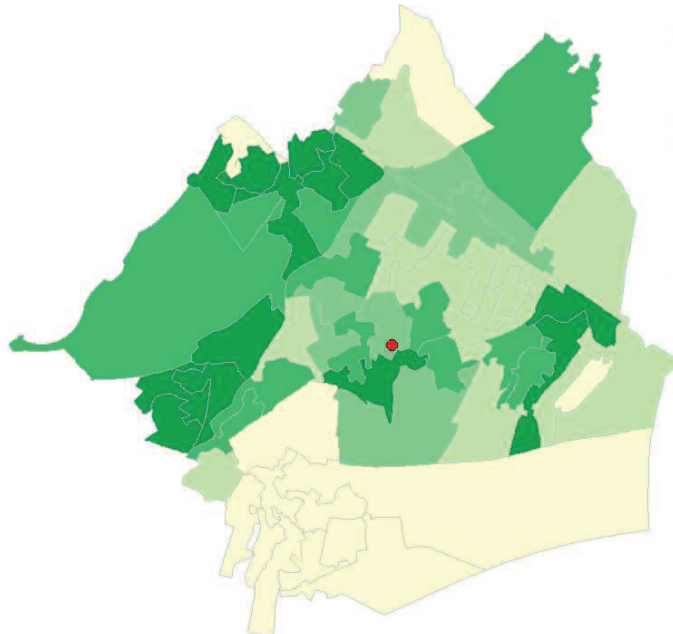


Library

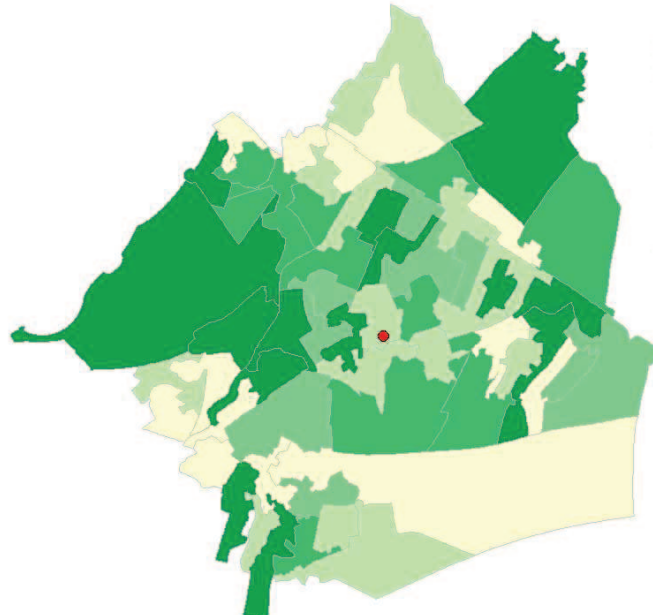


Output area covering 80 percent of the borrowers by distance from the library

### No Cars or Vans in Households



### 1 Car or Van in Households



### More than 2 Cars or Vans in Households

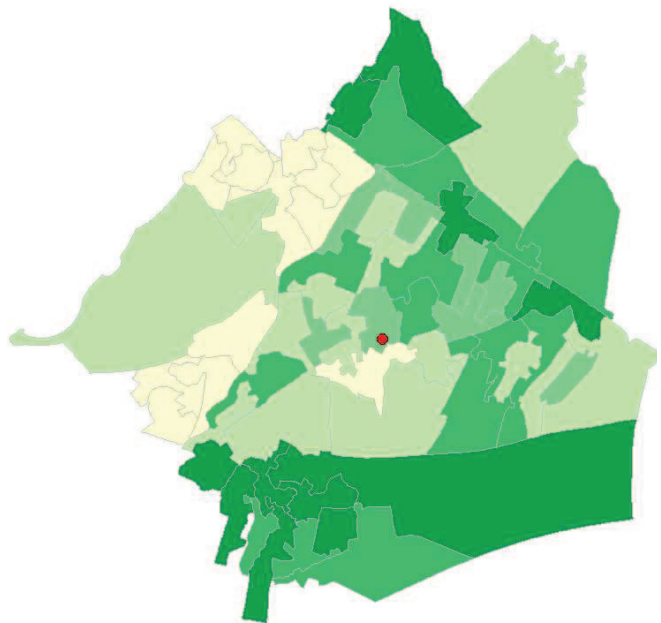


Table: KS404EW - Car or van availability - All households

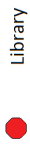
Source : ONS - Census 2011

Produced by the Research & Insight Team, Leicestershire County Council.

© Source 2011 Census, Output Are Boundaries. Crown Copyright 2015. Crown Copyright material.

# Deprivation

## Number of households - Deprivation dimension

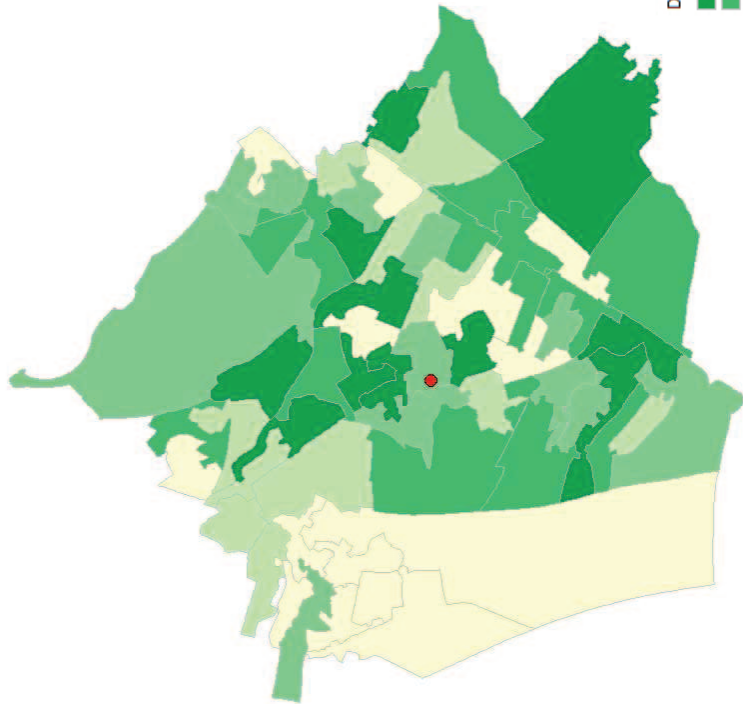


Library



Output area covering 80 percent of the borrowers by distance from the library

## Households deprived in one dimension



## Households deprived in more than 2 dimensions

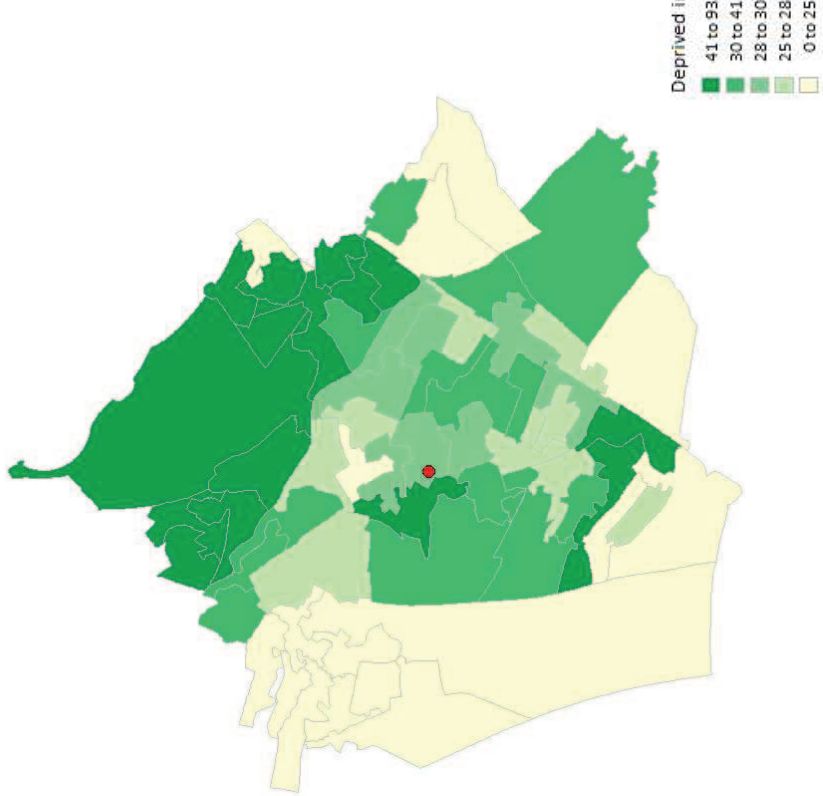


Table: QS119EW - Households by deprivation dimensions - All Households

Source : ONS - Census 2011

Produced by the Research & Insight Team, Leicestershire County Council.

© Source 2011 Census, Output Are Boundaries. Crown Copyright 2015. Crown Copyright material.

# Communal Establishments

● Library



Output area covering 80 percent of the borrowers by distance from the library

# All Communal Establishments

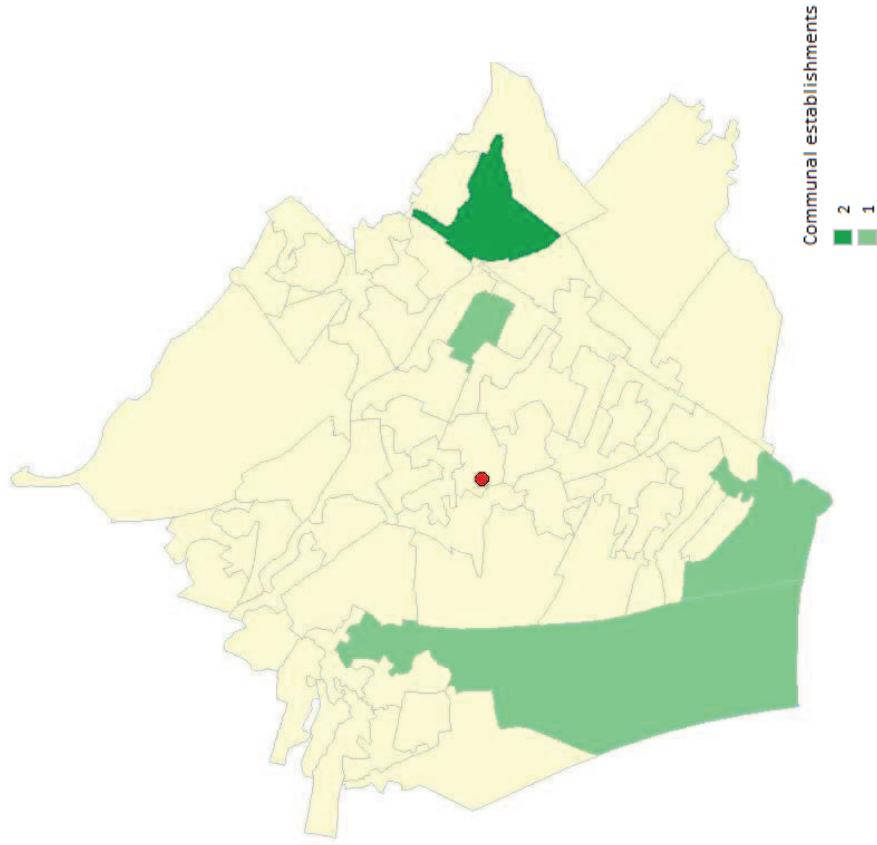


Table: KS405EW - Communal Establishments - Persons

Source : ONS - Census 2011

# Qualifications

Number of people - Qualifications

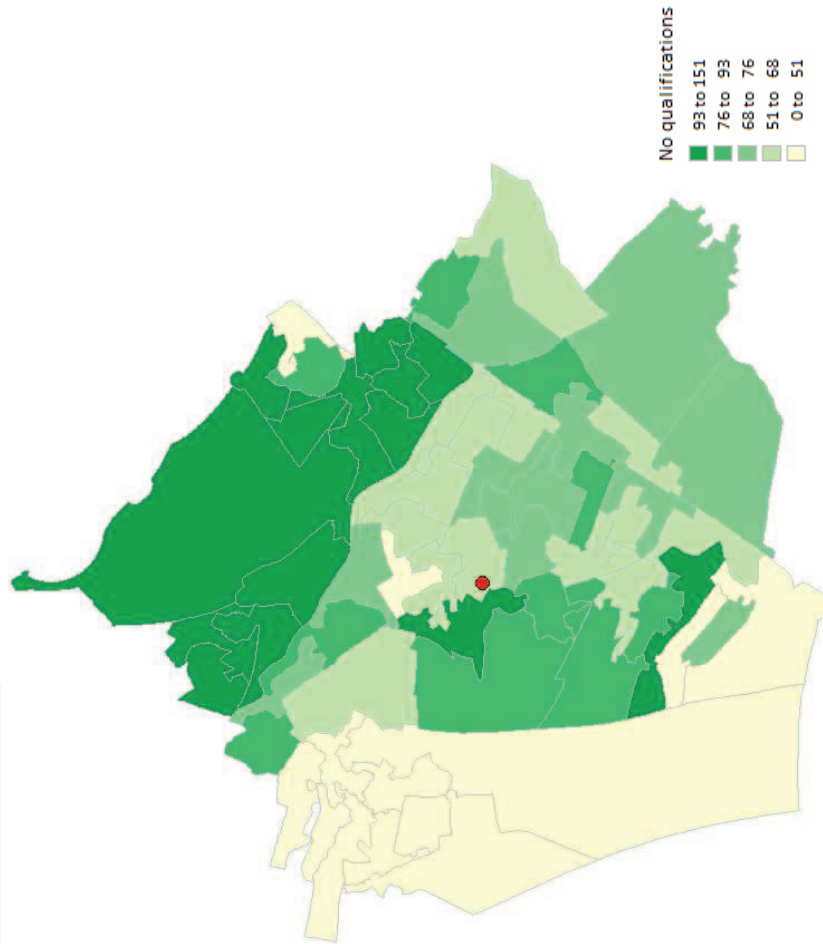


Library



Output area covering 80 percent of the borrowers by distance from the library

No qualifications



Apprenticeship

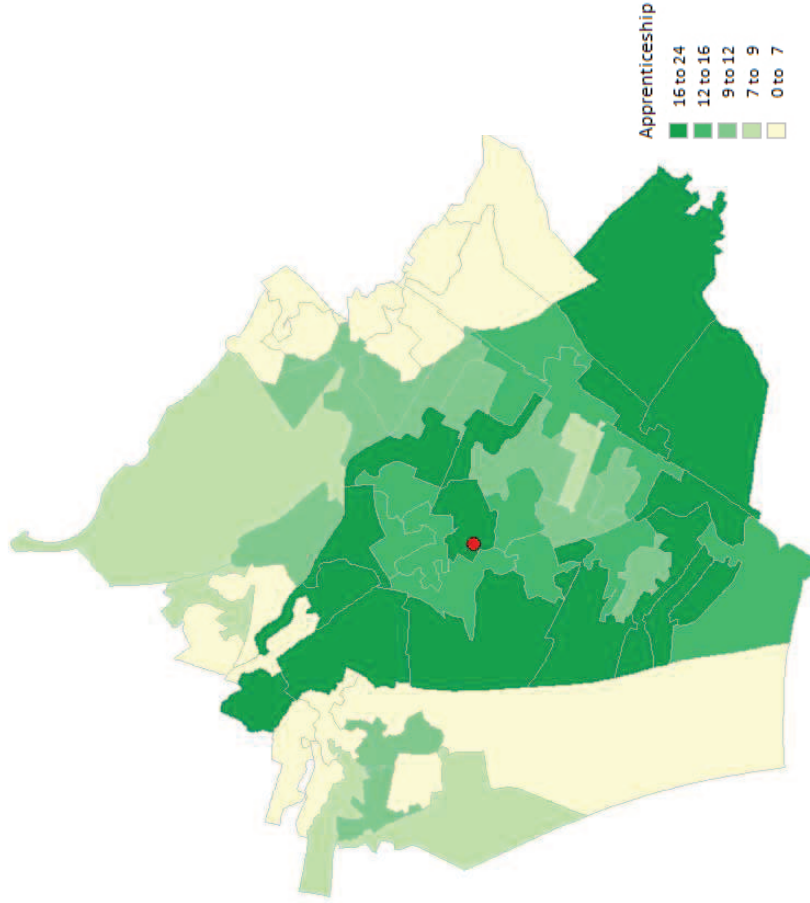


Table: QS502EW - Qualifications gained - Persons 16 & over

Source : ONS - Census 2011

Produced by the Research & Insight Team, Leicestershire County Council.

© Source 2011 Census, Output Are Boundaries. Crown Copyright 2015. Crown Copyright material.

# Qualifications

## Number of people - Qualifications

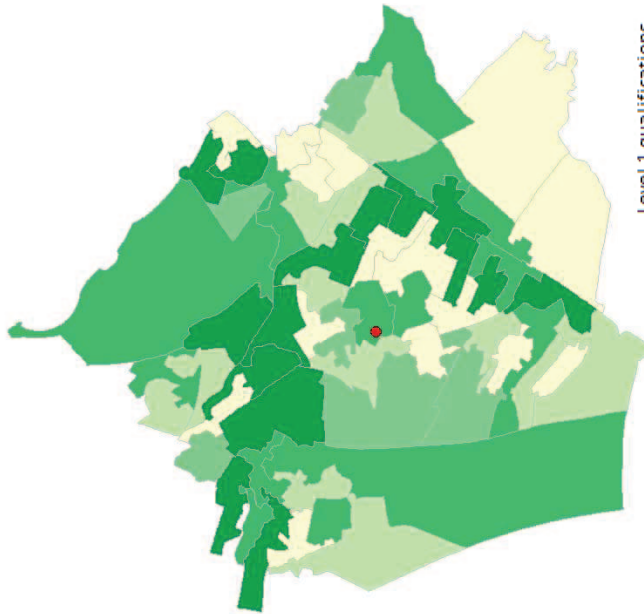


Library

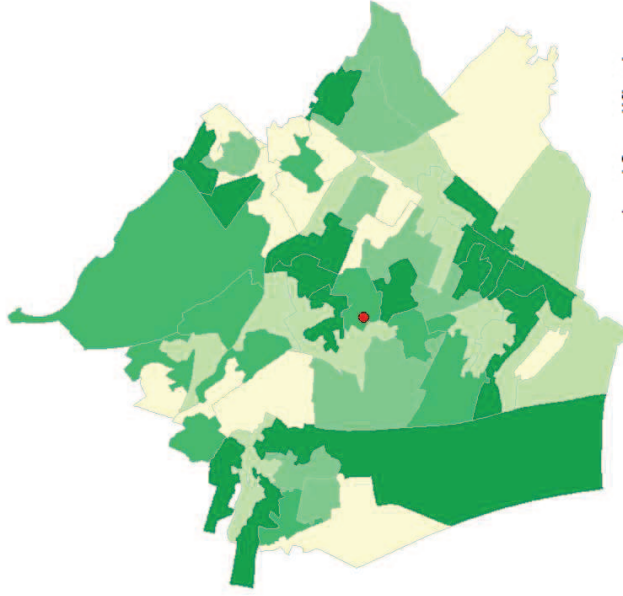


Output area covering 80 percent of the borrowers by distance from the library

### Level 1 qualifications



### Level 2 qualifications



### Level 3 qualifications and above

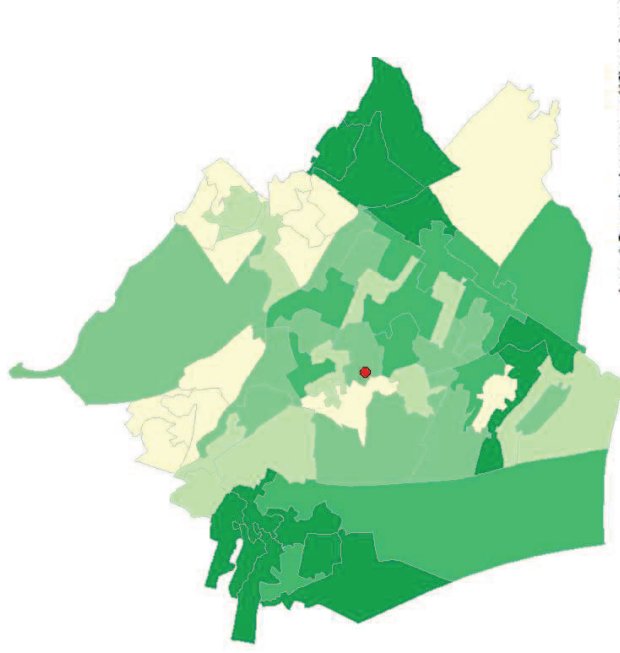


Table: QS502EW - Qualifications gained - Persons 16 & over

Source : ONS - Census 2011

Produced by the Research & Insight Team, Leicestershire County Council.

© Source 2011 Census, Output Are Boundaries. Crown Copyright 2015. Crown Copyright material.

# Household Composition - Household

## Number of households - Household composition

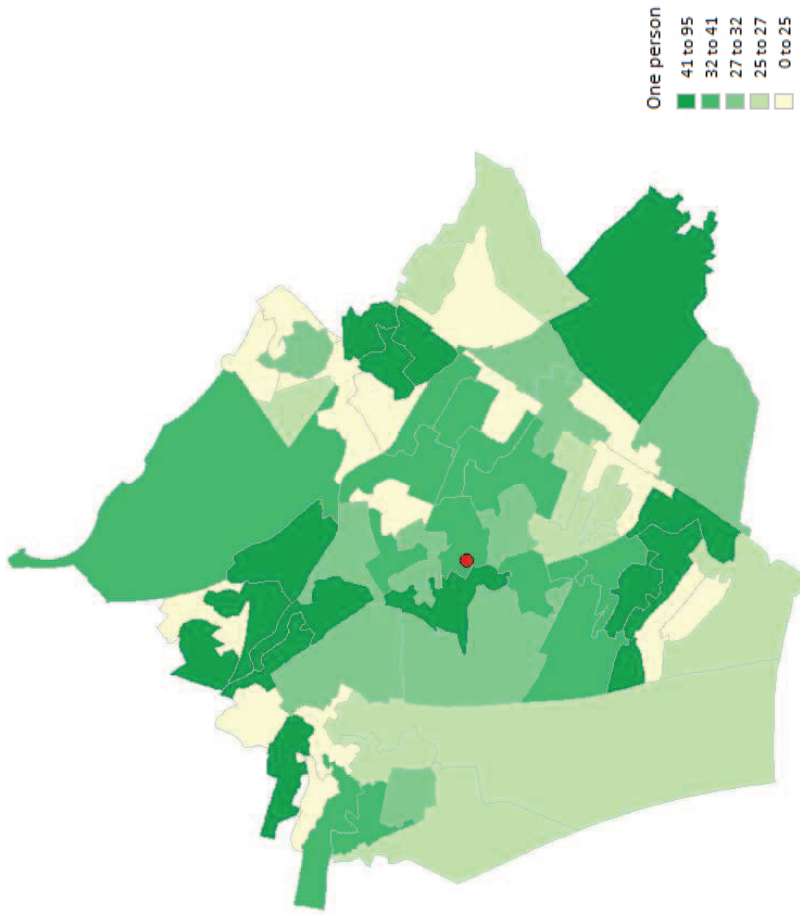


Library



Output area covering 80 percent of the borrowers by distance from the library

### One Person



### Cohabiting couple

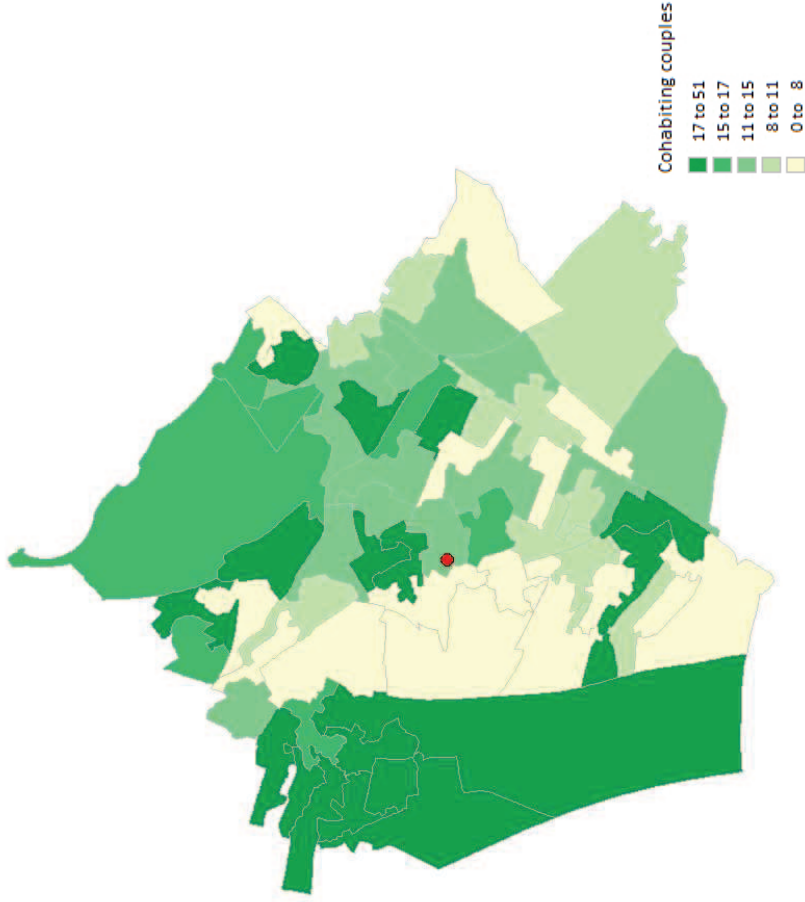


Table: QS113EW - Household composition - Households

Source : ONS - Census 2011

Produced by the Research & Insight Team, Leicestershire County Council.

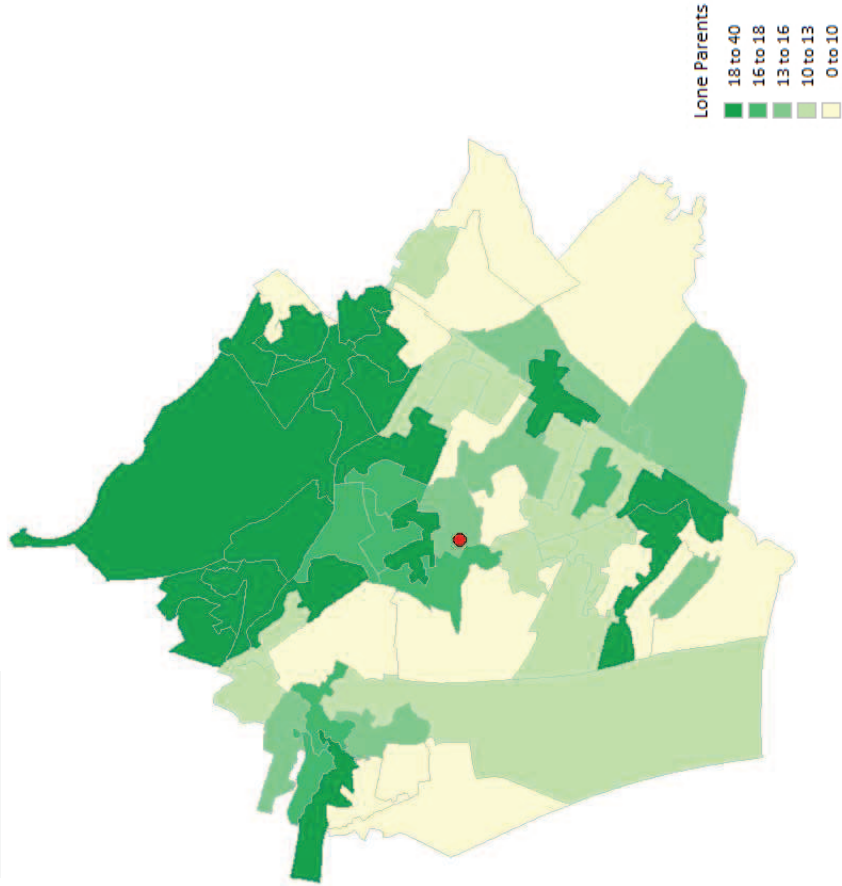
© Source 2011 Census, Output Are Boundaries. Crown Copyright 2015. Crown Copyright material.

# Household Composition - Household

## Number of households - Household composition

- Library
- Output area covering 80 percent of the borrowers by distance from the library

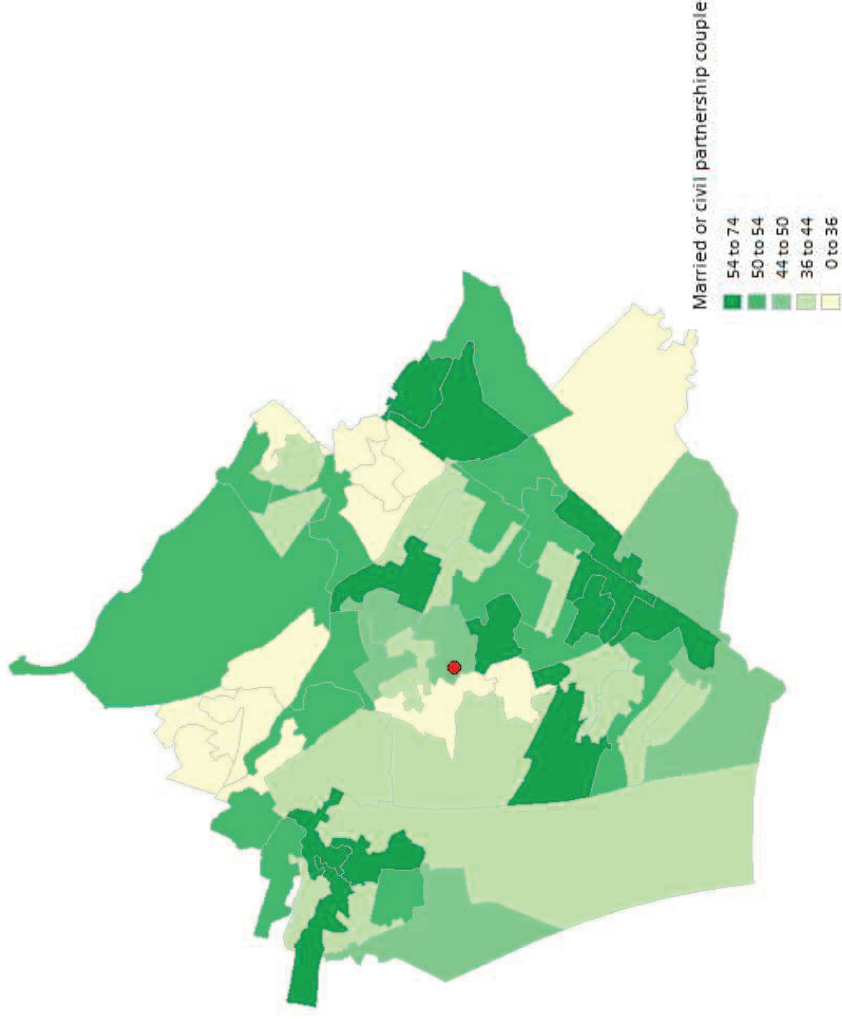
### Lone Parent



QS113EW - Household composition - Households

Source : Census 2011

### Married or Civil Partnership Couple



Produced by the Research & Insight Team, Leicestershire County Council.

© Source 2011 Census, Output Are Boundaries. Crown Copyright 2015. Crown Copyright material.

# Household Composition - People

## Number of people - Household composition

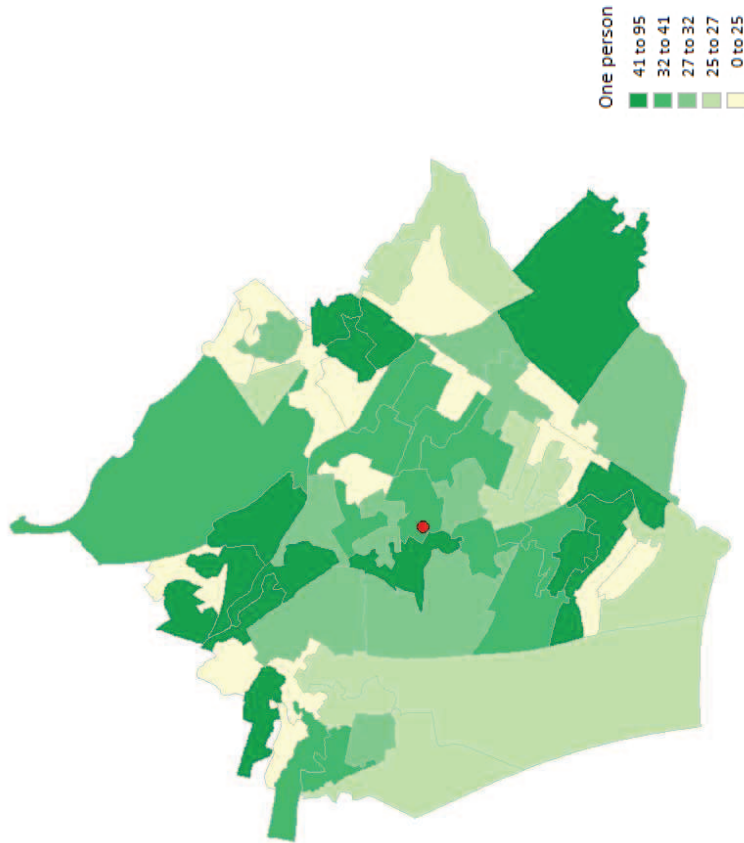


Library



Output area covering 80 percent of the borrowers by distance from the library

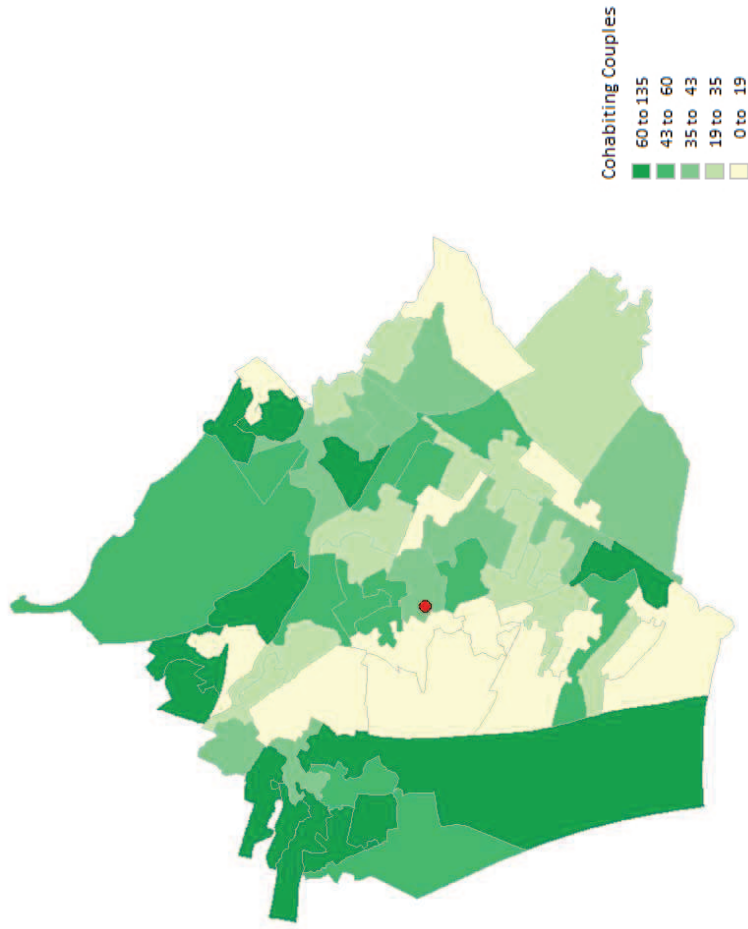
### One Person



QS112EW - Household composition - People

Source : Census 2011

### Cohabiting couple



Produced by the Research & Insight Team, Leicestershire County Council.

© Source 2011 Census, Output Are Boundaries. Crown Copyright 2015. Crown Copyright material.



# Household Composition - People

## Number of people - Household composition

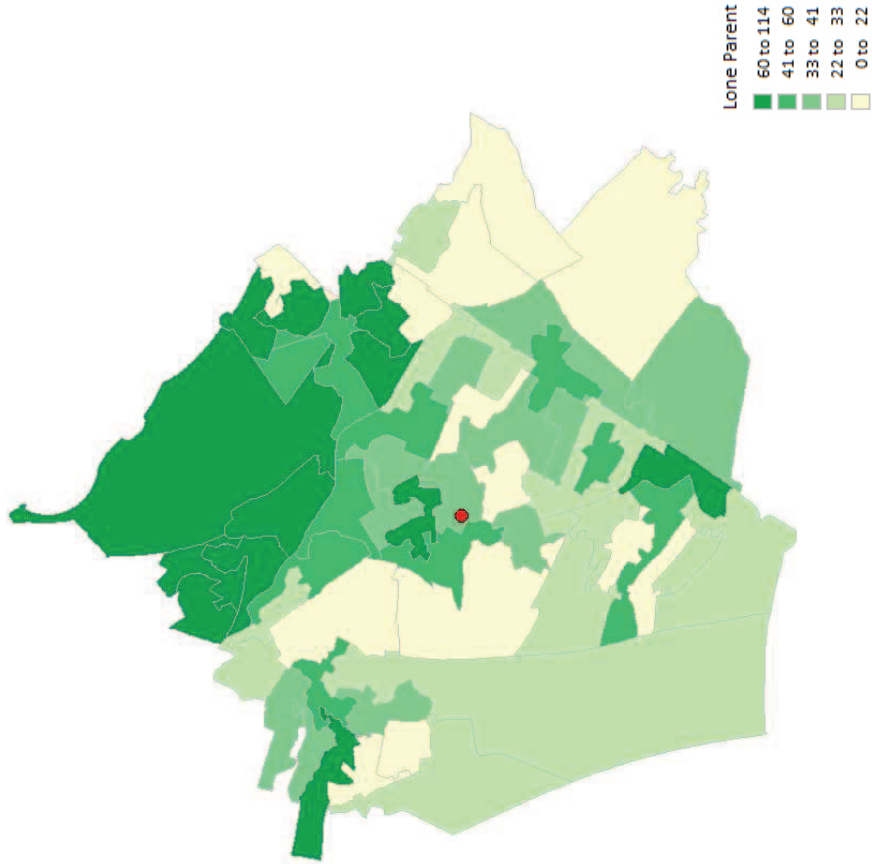


Library

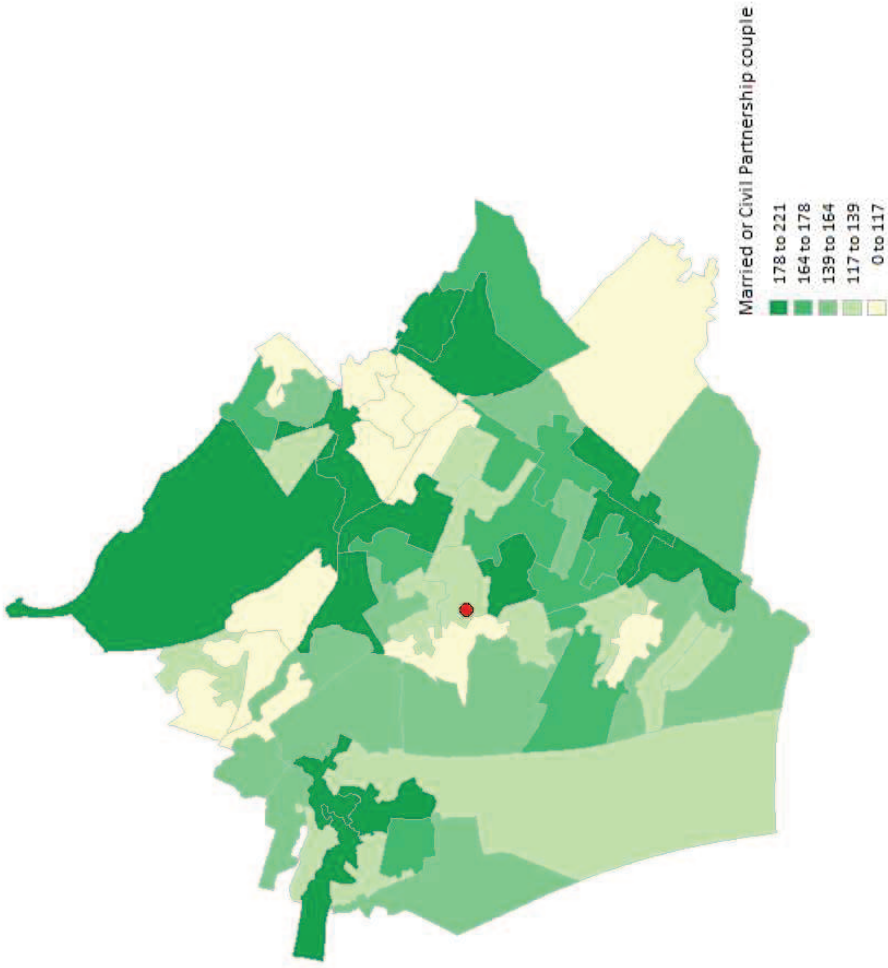


Output area covering 80 percent of the borrowers by distance from the library

### Lone Parent



### Married or Civil Partnership Couple



QS112EW - Household composition - People

Source : Census 2011

Produced by the Research & Insight Team, Leicestershire County Council.

© Source 2011 Census, Output Are Boundaries. Crown Copyright 2015. Crown Copyright material.

# Families with Dependent Children

## Number of households - Families with dependent children

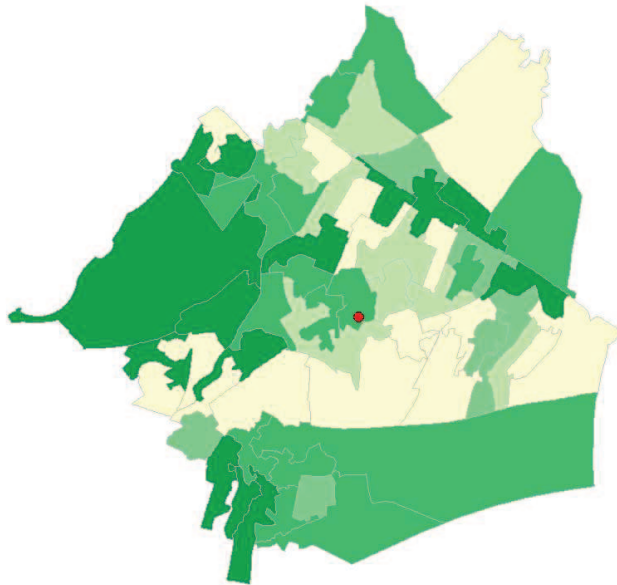


Library



Output area covering 80 percent of the borrowers by distance from the library

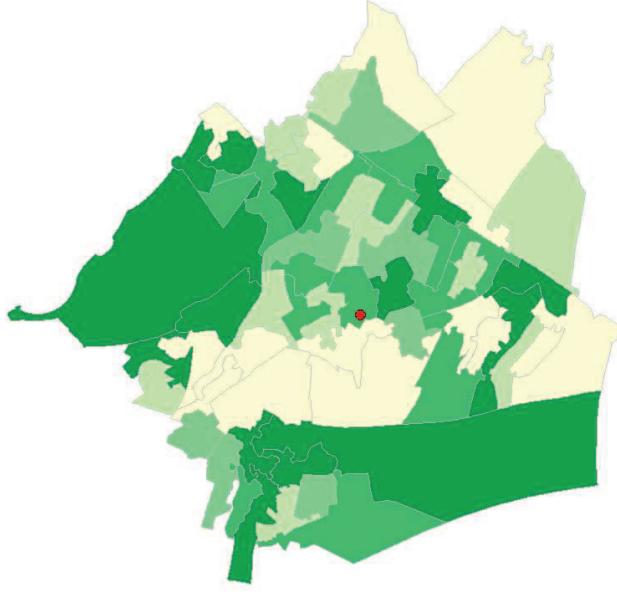
### One dependent child in family



One dependent child in family

- 24 to 51
- 20 to 24
- 18 to 20
- 15 to 18
- 0 to 15

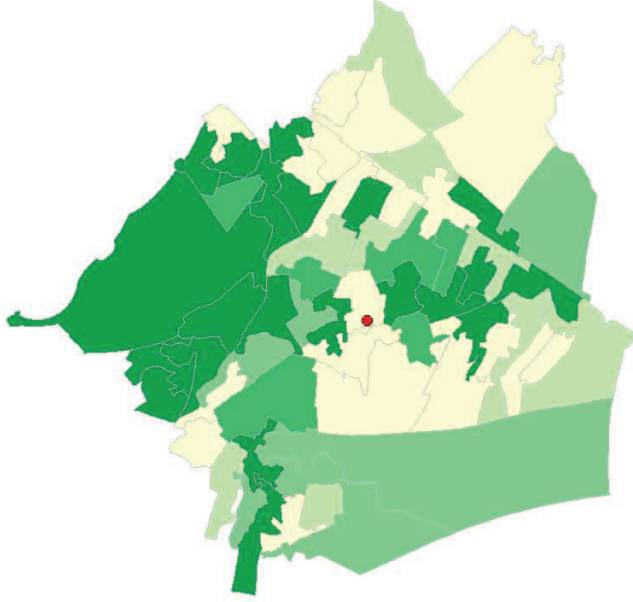
### Two dependent children in family



Two dependent children in family

- 21 to 32
- 17 to 21
- 15 to 17
- 12 to 15
- 0 to 12

### Three or more dependent children in family



Three or more dependent children in family

- 8 to 25
- 7 to 8
- 6 to 7
- 5 to 6
- 0 to 5

QS118EW - Families with dependent children - All families in households & all dependent children in households

Source : Census 2011

Produced by the Research & Insight Team, Leicestershire County Council.

© Source 2011 Census, Output Are Boundaries. Crown Copyright 2015. Crown Copyright material.

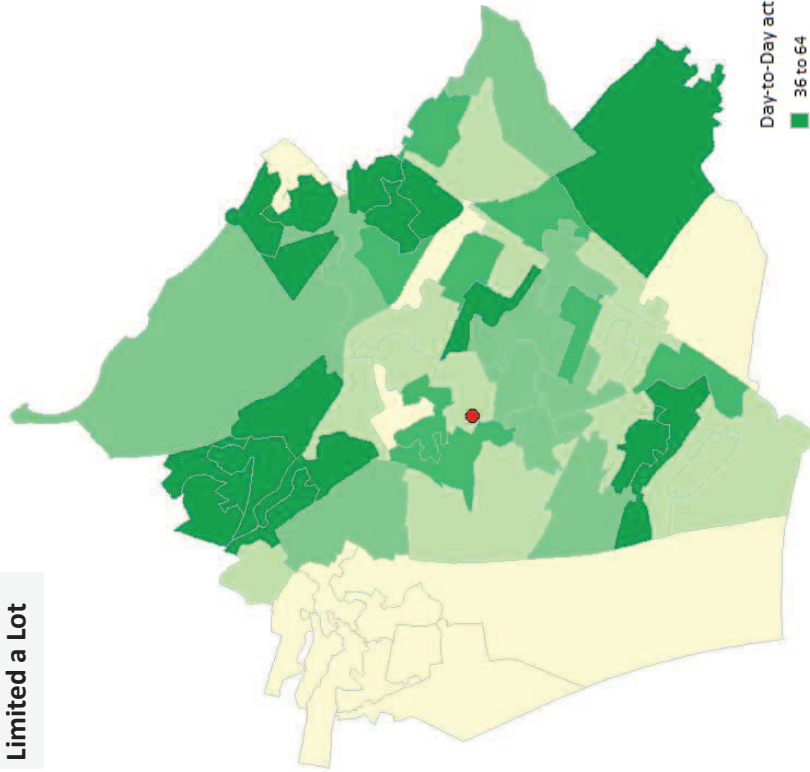
# Day-to-Day Activities Limited

## Number of people - Day-to-day activities limited

● Library

□ Output area covering 80 percent of the borrowers by distance from the library

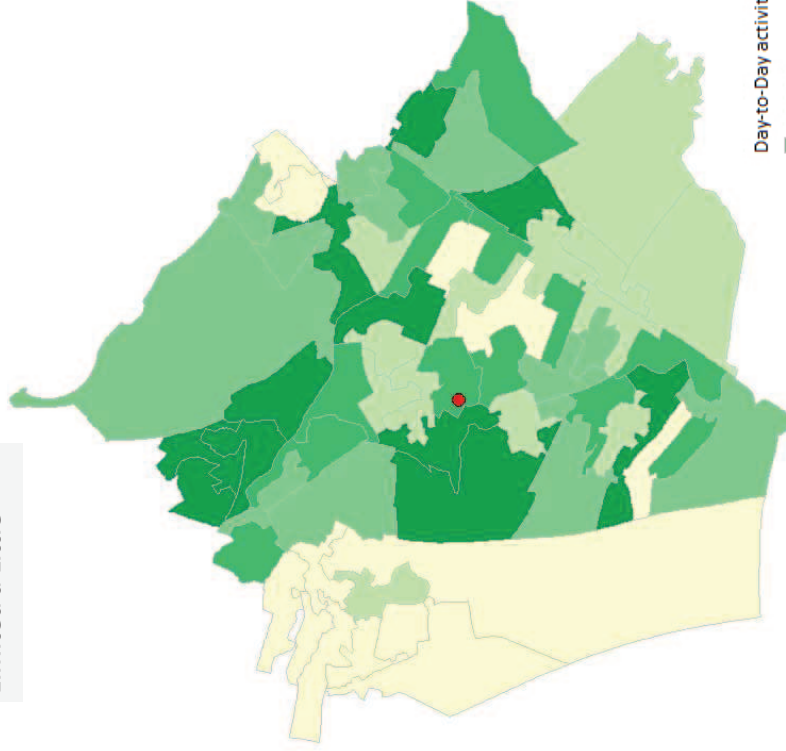
Limited a Lot



Q5303EW - Long-term health problem or disability - Persons - All residents

Source : Census 2011

Limited a Little



Produced by the Research & Insight Team, Leicestershire County Council.

© Source 2011 Census, Output Are Boundaries. Crown Copyright 2015. Crown Copyright material.

This page is intentionally left blank